

Parking Lot Locations:

On North Brookvale Road (and Lock 12 Historical Park): one mile from intersection with Route 10. (43 parking spaces)

On Cornwall Avenue: .70 miles from intersection with Route 10, near Willow Street. Two lots on Cornwall Ave. (south: 27 parking spaces north: 19 parking spaces)

On West Main Street: .50 miles from intersection with Main Street. (12 parking spaces)

On Jarvis Street: .70 miles from intersection with Route 10. (68 parking spaces)

The entire trail is handicapped accessible with designated handicapped parking at all lots.

Explore the 1,500 acres of Town of Cheshire open space online at www.cheshirect.org

Cover Photo: Linear Trail at Lock 12.
Photo and brochure by S. Simone
ssimone@cheshirect.org
Cheshire Planning Department
Revised November 2017

The paved 7.45-mile Farmington canal linear trail extends from Mount Sanford Road to the Southington town line and provides recreational uses throughout the seasons, from walking, running, biking, inline skating to snow shoeing.

Restrooms and drinking fountains are available at the North Brookvale Road and the West Main Street parking lots. The Jarvis Street restroom does not have running water.

Enjoy the many benches and picnic tables along the way!

Look for updates on the town's website: www.cheshirect.org

OPEN SUNRISE TO SUNSET

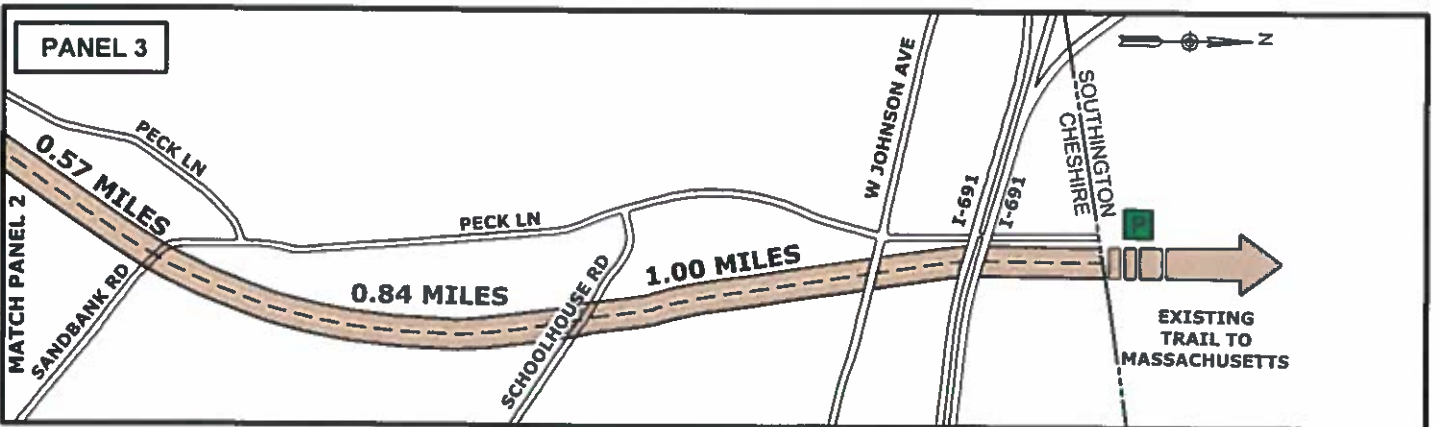
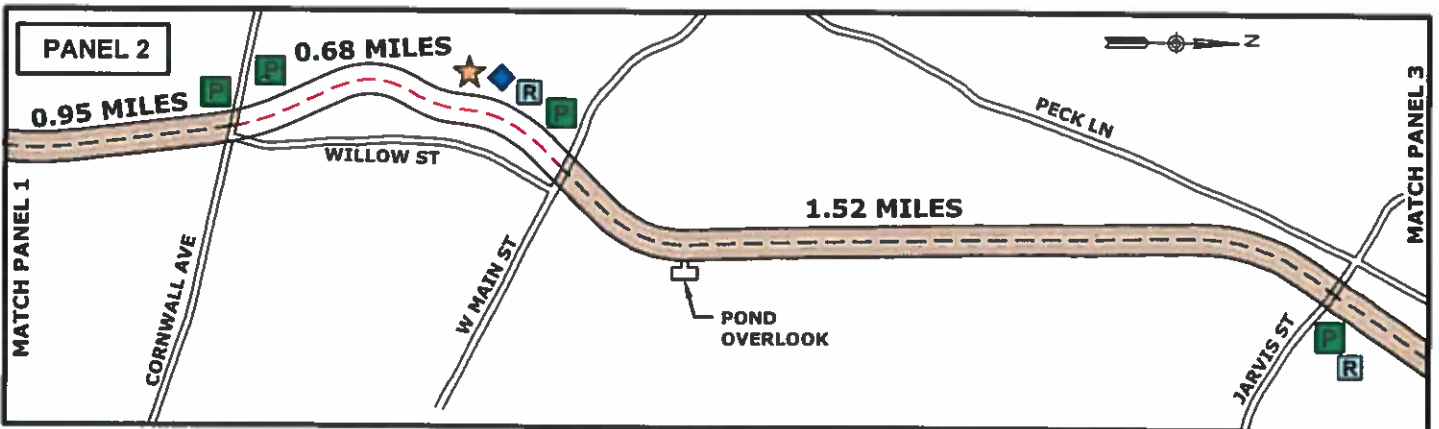
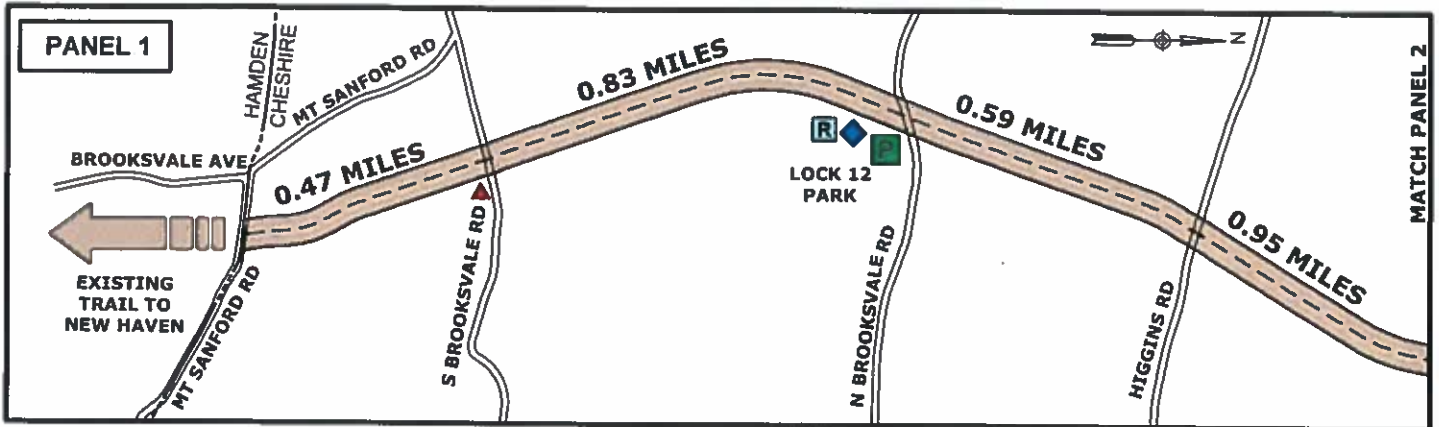
Linear Park is maintained by
Cheshire Parks & Rec.
559 South Main Street
203-272-2743

Farmington Canal Linear Trail Map



Mount Sanford Road
Cheshire CT
To
Southington Town Line

Farmington Canal Heritage Trail



Map Legend

- Water Fountain
- Callbox
- Bike Repair Station
- Parking
- Trail
- Trail Under Construction (Opening 2019)
- Restrooms



Enjoy the many benches and picnic tables along the way!